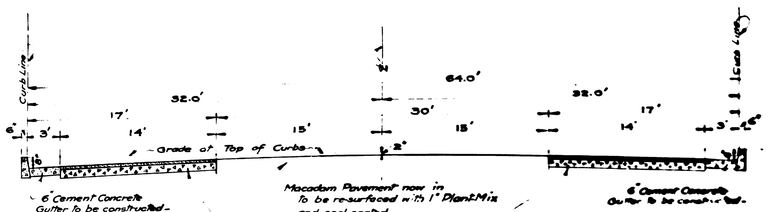


SECTION A-A

FROM STA. 3 — EAST, — ON HIGHLAND AVE.




SECTION B-B (ON CAJON BLVD.)

Scale, — Horiz. 1" = 20' Vert. 1" = 4'

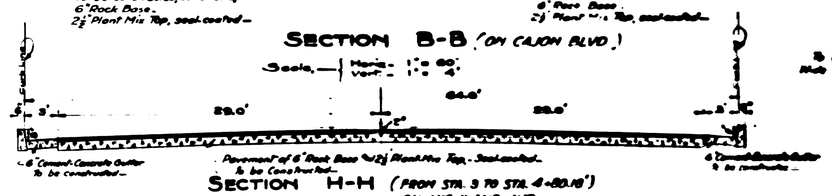


SECTION H-H (FROM STA. 3 TO STA. 4+80.18') ON HIGHLAND AVE.

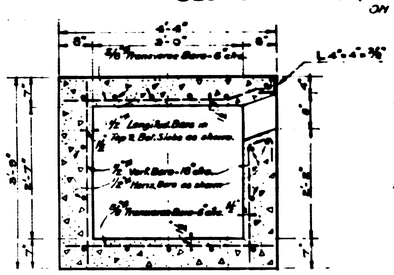


SECTION D-D

REINFORCED CONCRETE INLET BOX

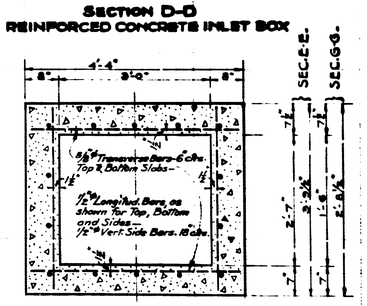


SECTIONS E-E AND G-G

REINFORCED CONCRETE CULVERTS

Scale, — 3/4" = 1'-0"



SECTION C-C

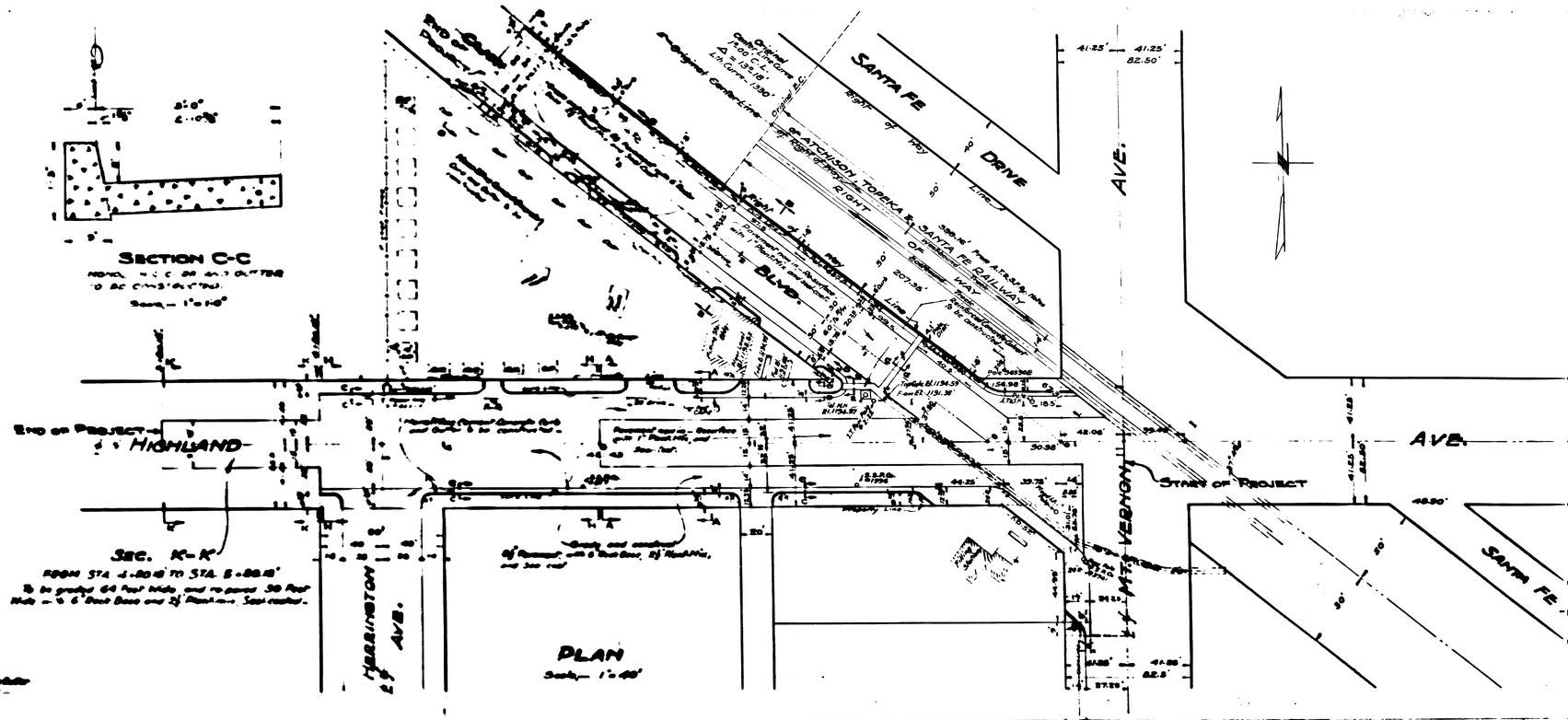





PROFILE ON CENTER LINE OF ROADWAY — HIGHLAND AVE.

Scale, — Horiz. 1" = 40' Vert. 1" = 4'




PROFILE ON CENTER LINE OF ROADWAY — CAJON BLVD.

PLAN No. 1405
FOR THE IMPROVEMENT OF
THE INTERSECTION
AT
HIGHLAND AVE.
CAJON BLVD.
AND
MT. VERNON AVE.
CITY OF SAN BERNARDINO
CALIFORNIA

SEPT. 1940 GORDON STEWART
CITY ENGINEER
Civil Engr. Cert. No. 20